

Station No. 105

**VERNON HILLS, IL  
GPS PROJECT 1998**

Station Name 105-PRIMARY Station No. 105

Section 10, Town 43 North, Range 11 East

Town of VERNON HILLS, County LAKE, State IL

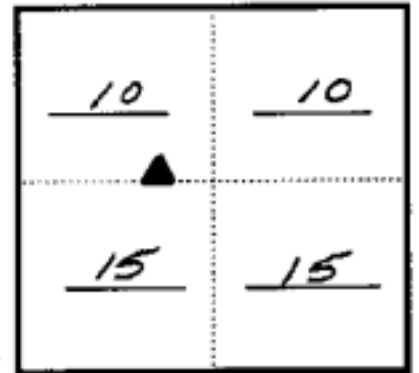
Observer LOC; Date of observation 5 MAY 98

Order of Control 20PPM  -Meters  - Feet ZONE=IL EAST

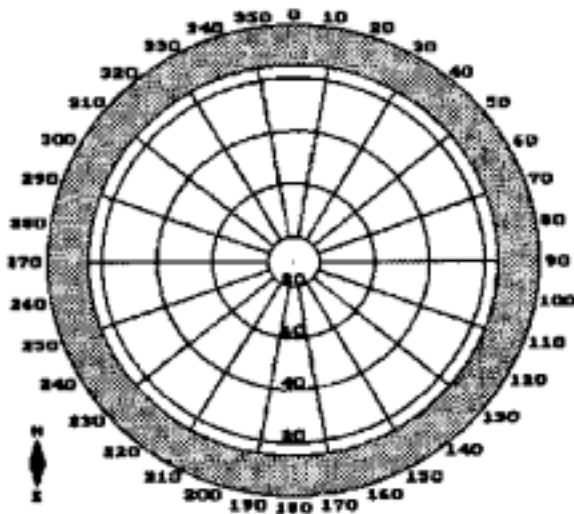
State Plane Coordinates: N: 815624.813 LAT: 42 12 39.91584 N

H. Datum: NAD83(86) E: 332748.414 LON: 87 56 12.26552 W

V. Datum: NAVD 88 ELEV: 201.291 ELLIP 167.449 GH = -33.842



Sky Plot

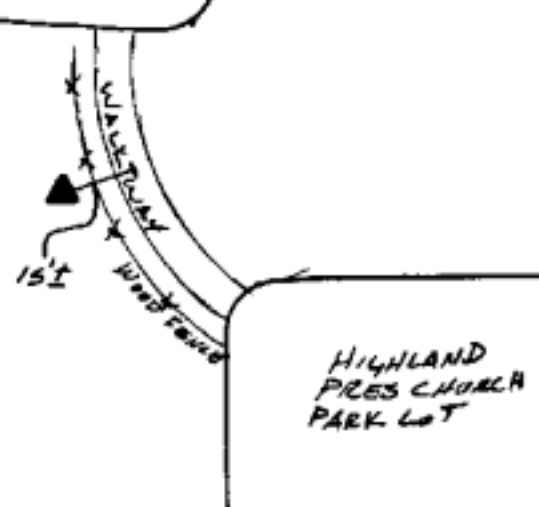


NORTH



Not To Scale

Sketch  
# 701 AMERICAN  
TOOL CO BLDG



Quad. Map WHEELING  
Photo No. 7-21:8-03

DESCRIPTION: CONCRETE MONUMENT W/ BRASS CAP STAMP 105  
BETWEEN PAVING AREA ALONG NALK WAY  
701 WOODLAND PARKWAY